




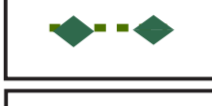





-  **BOUNDARY:**  
ORDER LIMITS SITE
-  **FIELD SURVEY VIEWPOINT**  
LOCATION
-  **SELECTED REPRESENTATIVE**  
VIEWPOINT
-  **VIEWPOINT SELECTED FOR**  
**BUILT HERITAGE ASSESSMENT**  
**AND NOT PUBLICALLY**  
**ACCESSIBLE**
-  **PREDICTED POTENTIAL ZONE**  
**OF SIGNIFICANT VISIBILITY**  
**(ZSV)**
- PUBLIC RIGHTS OF WAY**
-  **SAXON SHORE WAY**
-  **TWO FORTS WAY**
-  **FOOTPATH AND REFERENCE**
-  **NATIONAL CYCLE NETWORK**

REV	DATE	DESCRIPTION

DRAWING TITLE  
**Sensitive Receptor Viewpoints and Zone of Significant Visibility**

SCALE 1:25000 @ A2	DRAWN JL	DRAWING N° FIGURE 9.8
DATE MAY 2017	CHECKED JM	



© Crown copyright and database rights 2017 Ordnance Survey 0100031673